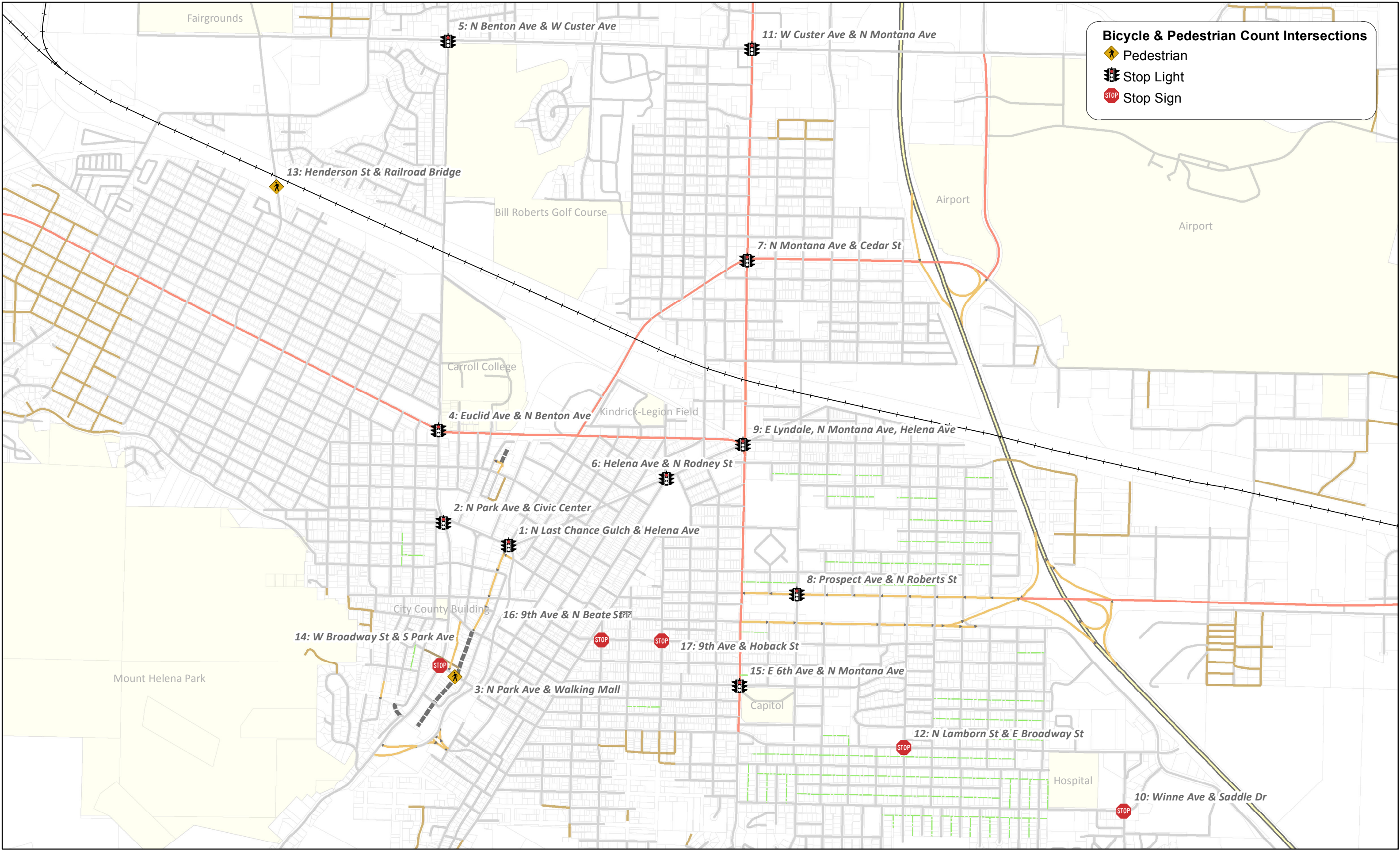




2011 Lewis and Clark County Bicycle and Pedestrian Project - Intersections ?



Bicycle & Pedestrian Count Intersections

- Pedestrian
- Stop Light
- Stop Sign

5: N Benton Ave & W Custer Ave

11: W Custer Ave & N Montana Ave

13: Henderson St & Railroad Bridge

Bill Roberts Golf Course

Airport

Airport

7: N Montana Ave & Cedar St

Carroll College

4: Euclid Ave & N Benton Ave

Kindrick-Legion Field

9: E Lyndale, N Montana Ave, Helena Ave

6: Helena Ave & N Rodney St

2: N Park Ave & Civic Center

1: N Last Chance Gulch & Helena Ave

8: Prospect Ave & N Roberts St

14: W Broadway St & S Park Ave

16: 9th Ave & N Beate St

STOP

STOP

17: 9th Ave & Hoback St

15: E 6th Ave & N Montana Ave

Mount Helena Park

3: N Park Ave & Walking Mall

Capitol

12: N Lamborn St & E Broadway St

STOP

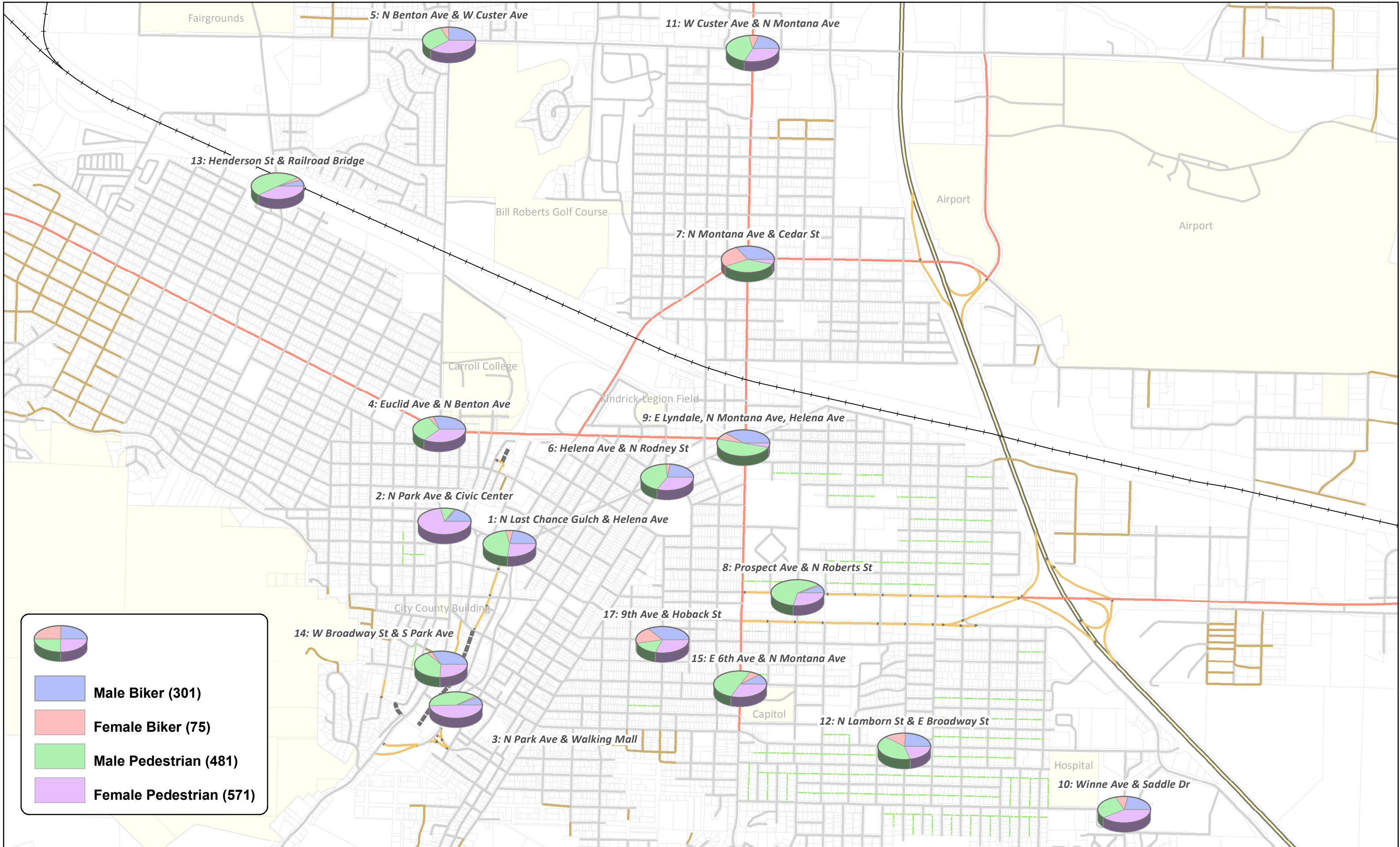
Hospital

10: Winne Ave & Saddle Dr

STOP

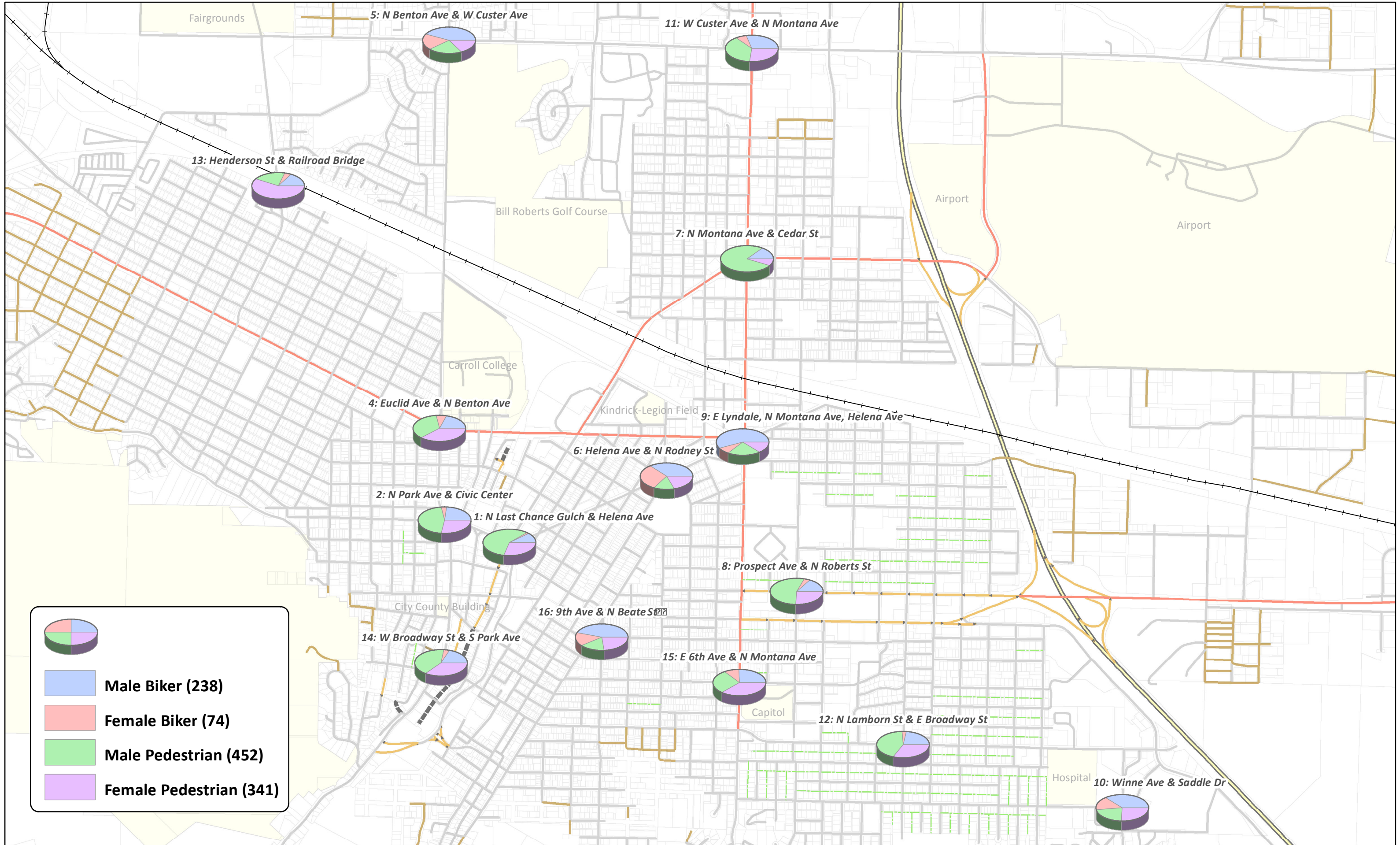


Lewis and Clark County Bicycle and Pedestrian Project - Spring 2011



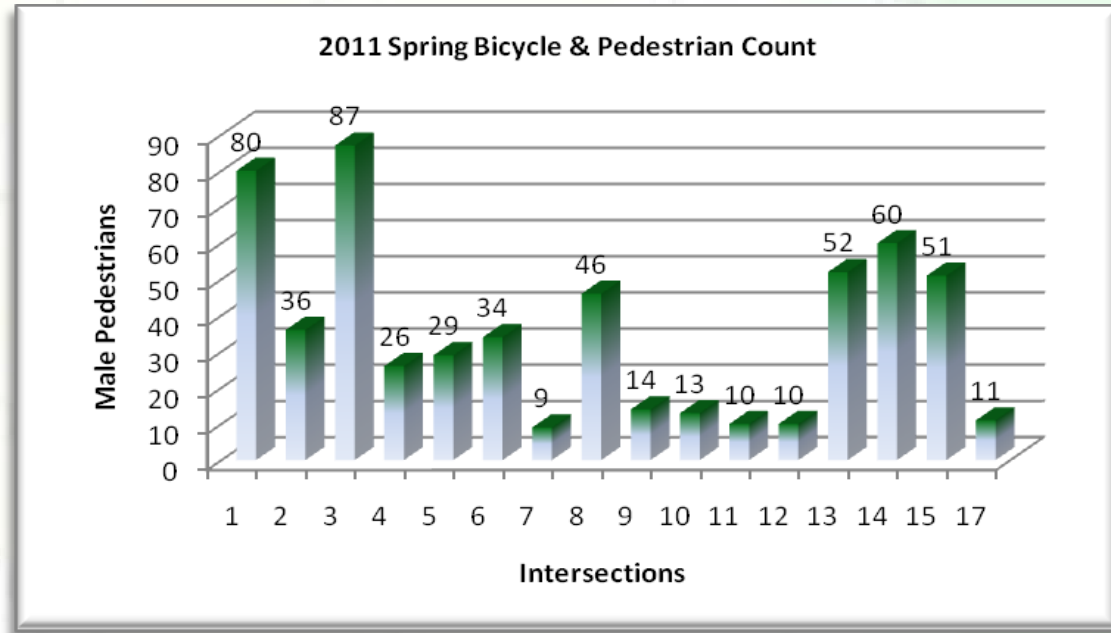


Lewis and Clark County Bicycle and Pedestrian Project - Fall 2011

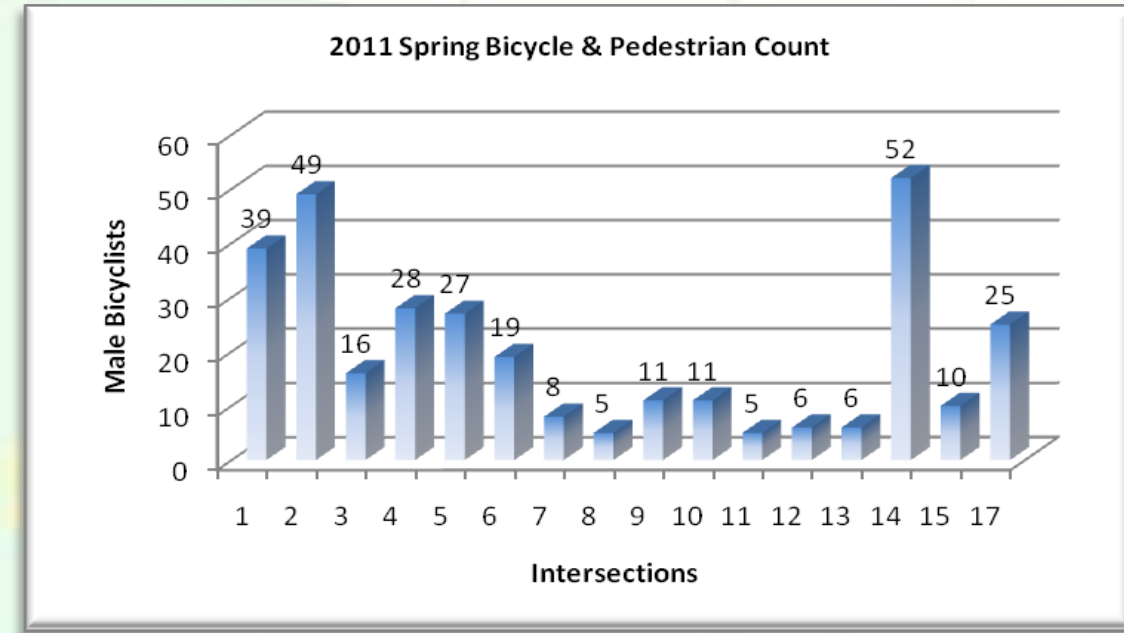


2011 Spring Bicycle and Pedestrian Count

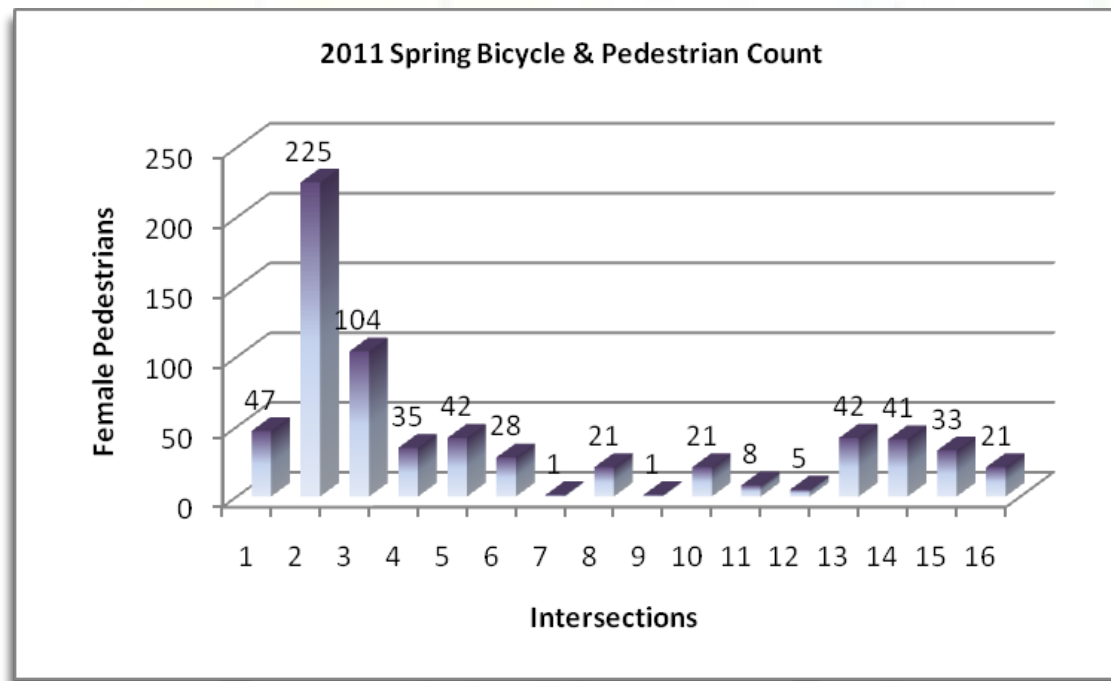
Pedestrians



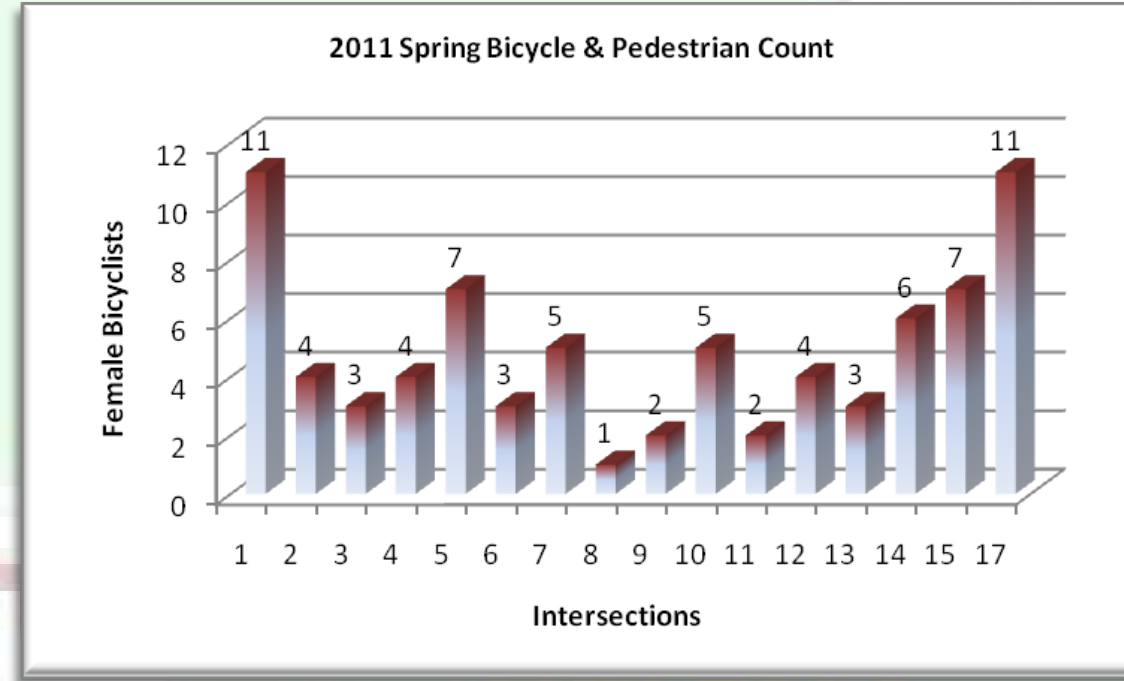
Bicyclists



2011 Spring Bicycle & Pedestrian Count

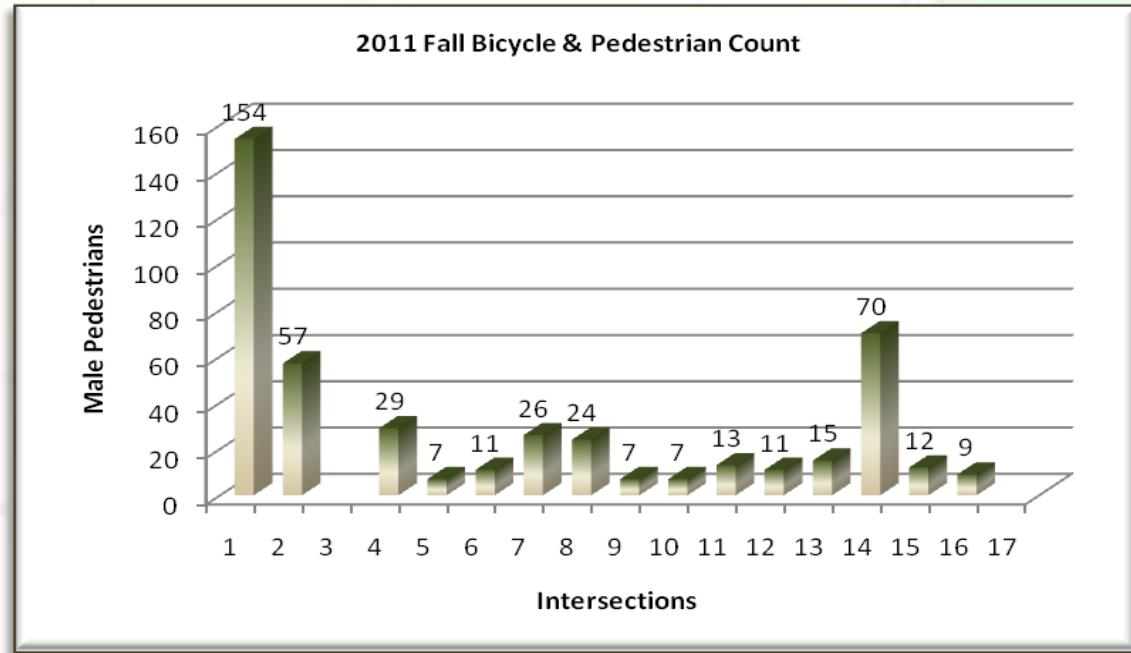


2011 Spring Bicycle & Pedestrian Count

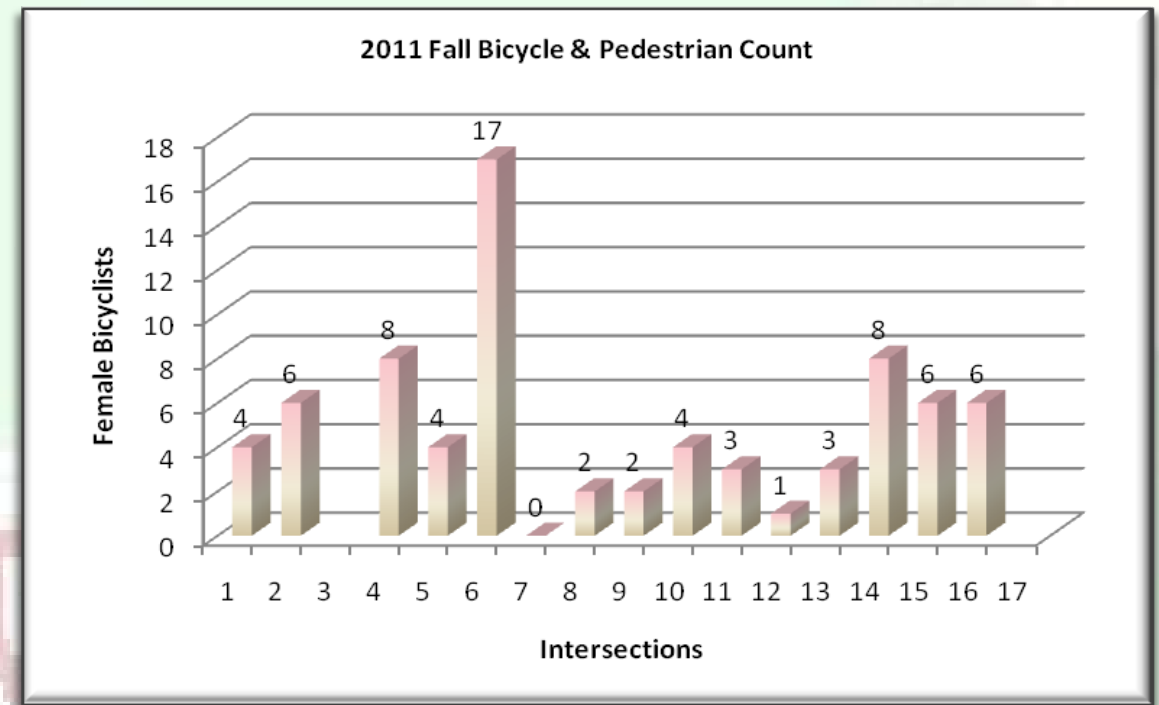
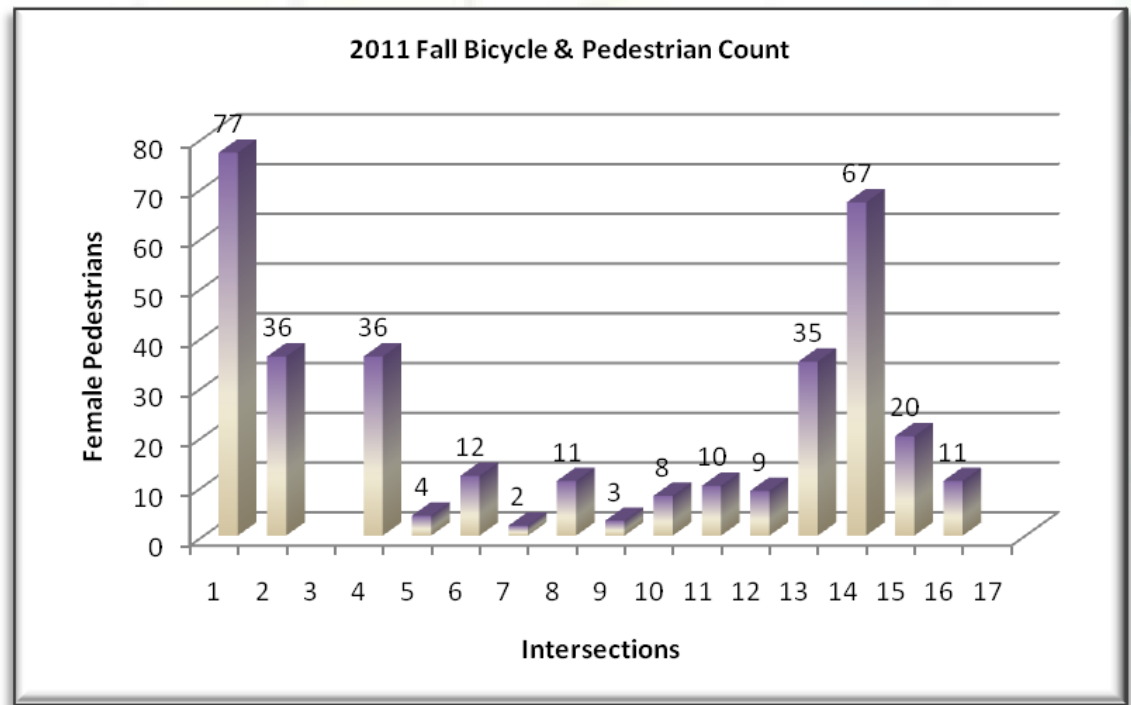
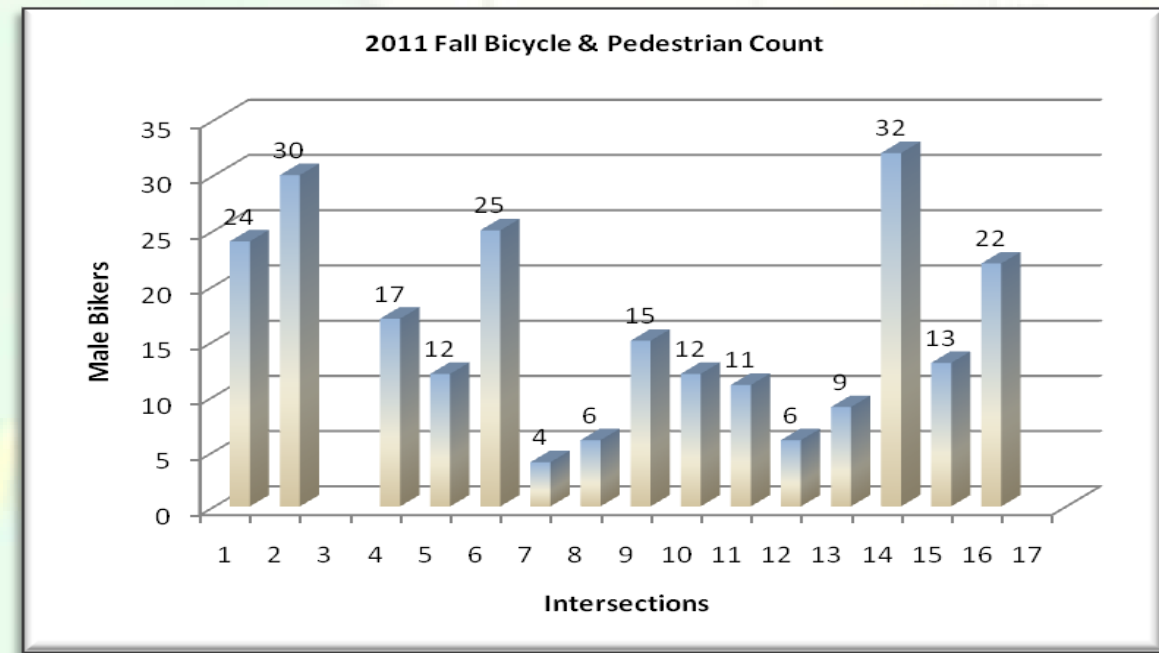


2011 Fall Bicycle and Pedestrian Count

Pedestrians

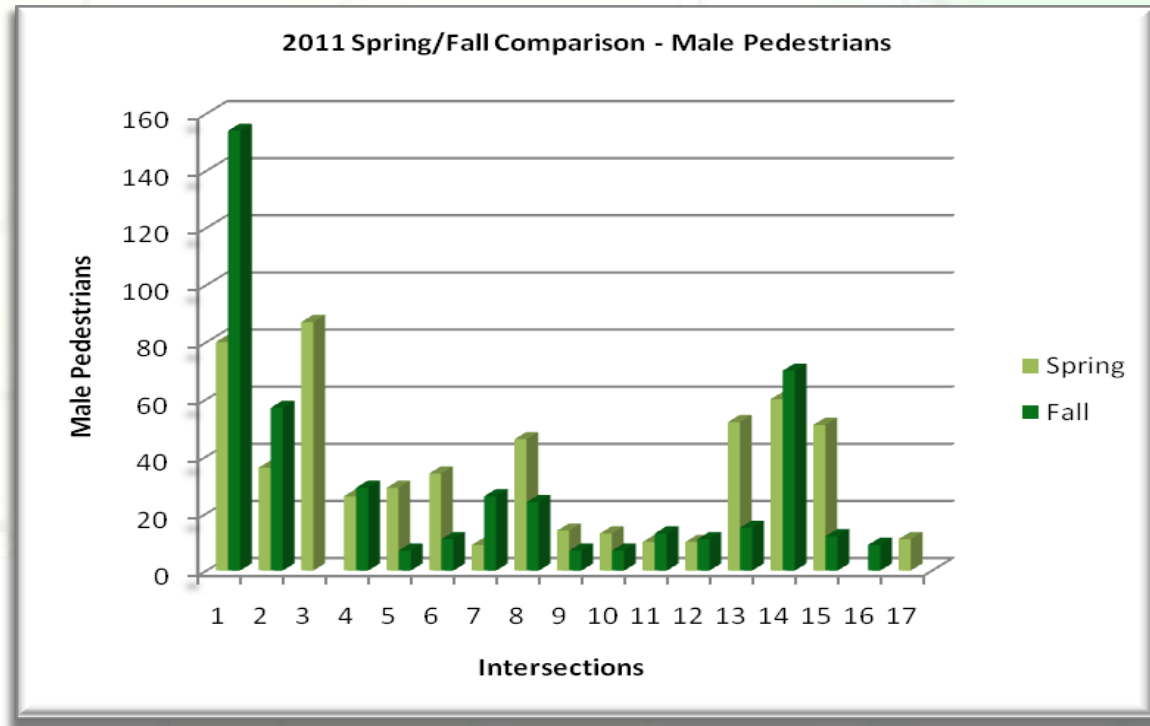


Bicyclists

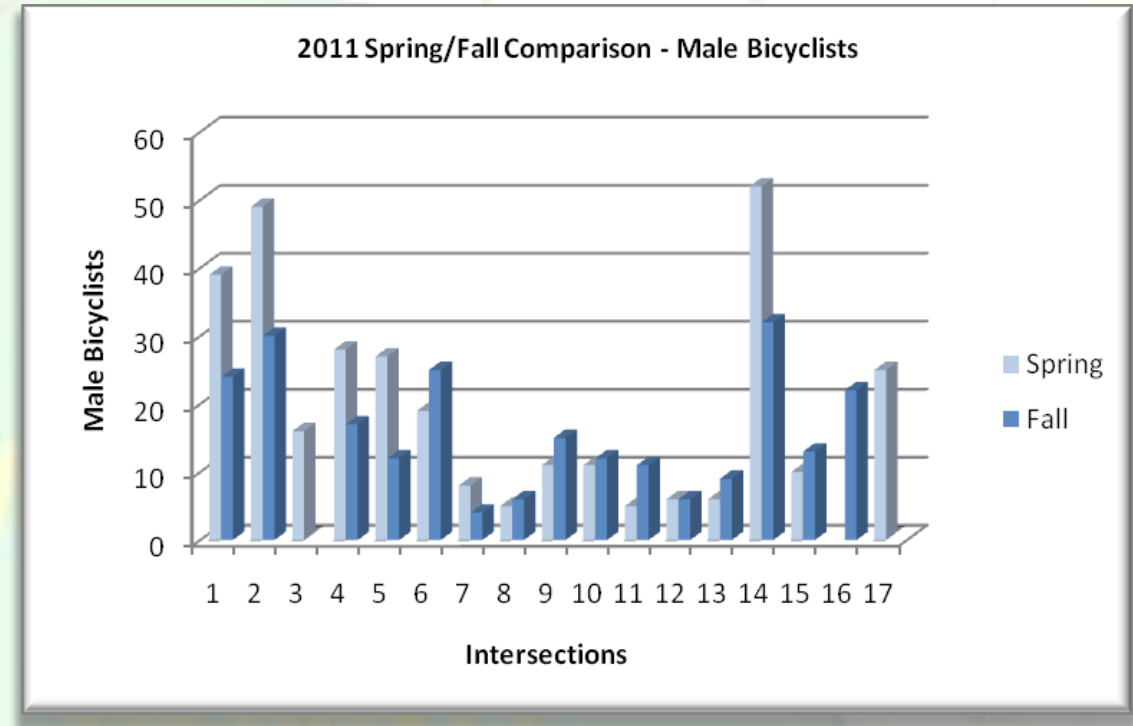


2011 Bicycle and Pedestrian Count – Spring and Fall Comparisons

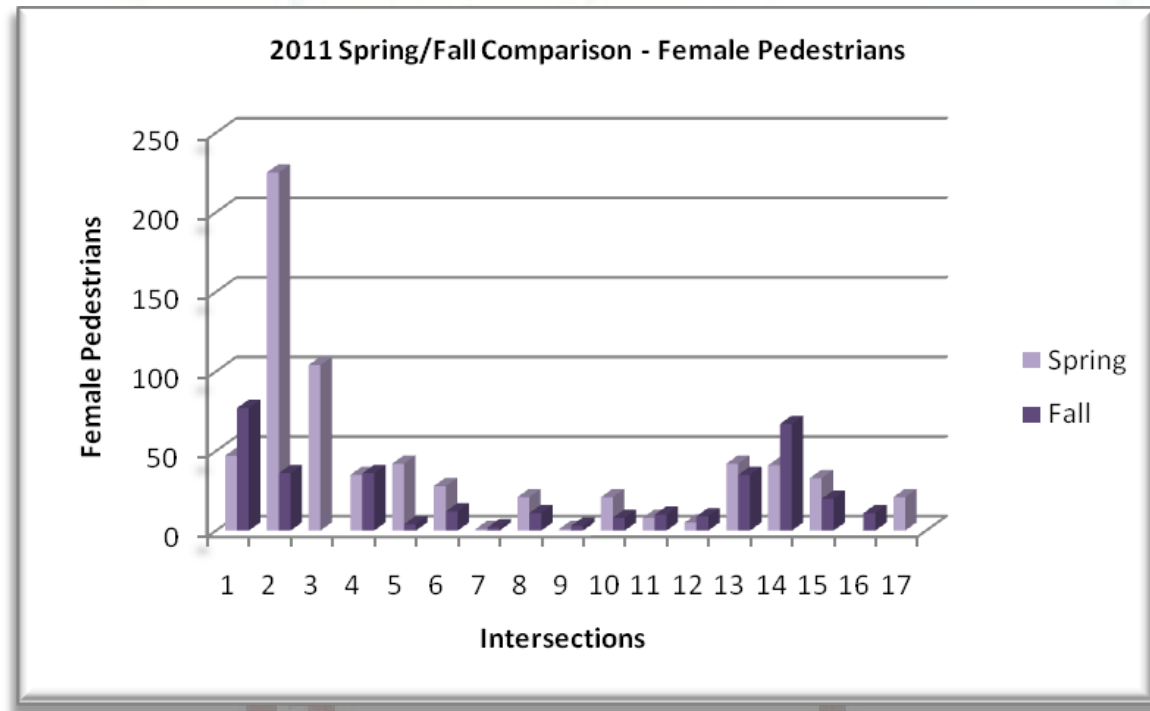
Pedestrians



Bicyclists



2011 Spring/Fall Comparison - Female Pedestrians



2011 Spring/Fall Comparison - Female Bicyclists

